

# Alto Mijares BTT Centre

## Alto Mijares BTT Centre

### Average:

No votes yet



Others

Close




Alto Mijares BTT Centre, located in the thermal city of [Montanejos](#) [1], [1] has its meeting point in the [Campuebla Apartamentos & Spa](#) [2] Complex which counts on its privileged position to enjoy the main attractions of the city, as for example the natural pools of the Mijares River or the 'Fuente de Baños' Thermal Spring.

Alto Mijares region is much more than just a river basin. It is a territory with a powerful personality. It stretches from the coastal plain limit to the high Mediterranean mountain through a rich succession of landscapes. The vegetation reflects the diversity of climatic and ecological conditions such as small riparian forests and lush pine forests of Aleppo pine, maritime pine and cork oak.







The environment is incomparable because it is a mountainous territory which has a rich variety of landscapes near the National Park of Sierra de Espadán. When you arrive at Montanejos, the Mijares River broadens in a small valley where you can see two huge canyons, the strait of Chillapájaros and the Ravine Maimona.





It is important to mention that there is a big hiking path (GR-36), which goes from the Sierra Espadán to the Villavieja and the « Camino del Cid », with itineraries for « La Conquista de Valencia » (stages 46 and 47) and the « Anillos del Maestrazgo ».



The BTT Centre **offers 8 routes** with a total tour of 266 km. The routes are interconnected, so users can choose their preferred option and discover with their bikes the landscapes and cultural value of **Montán, Cirat, Arañuel, San Vicente de Piedrahita and Puebla de Arenoso**.

**From the meeting point and information point in Puebla de Arenoso** you can travel by bike through the different landscapes of the mountainous terrain of the region where the river Mijares leaves its traces: sources, ravines, natural ponds, etc. The landscape and the mountain walls invite you to practice adventure sports like caving, climbing, hiking, bungee jumping, canyoning, kayaking...

Nº	Nombre	Pto. Partida	Distancia (Km)	Duración	Desnivel (m)	Dificultad	 <a href="http://en.comunitatvalenciana">http://en.comunitatvalenciana</a>
1	Salto de la Novia	Pto. acogida Montanejos	37,5	4h 25'	960 m	3	 <a href="http://en.comunitatvalenciana">http://en.comunitatvalenciana</a>
2	Marcha BTT Montanejos	Pto. acogida Montanejos	33	3h 50'	845 m	2	 <a href="http://en.comunitatvalenciana">http://en.comunitatvalenciana</a>
3	Cirat-Montán	Pto. acogida Montanejos	49,5/63,5	5h 45' / 7h 25'	1570 / 2165 m	4	 <a href="http://en.comunitatvalenciana">http://en.comunitatvalenciana</a>
4	Canturro-Canalica	Pto. acogida Montanejos	12,5	1h 25'	305	1	 <a href="http://en.comunitatvalenciana">http://en.comunitatvalenciana</a>
5	Paseo Río Mijares	Pto. acogida Montanejos	8,2	50'	25	1	 <a href="http://en.comunitatvalenciana">http://en.comunitatvalenciana</a>

Nº	Nombre	Pto. Partida	Distancia (Km)	Duración	Desnivel (m)	Dificultad	
6	San Vicente de Piedrahita	Pto. acogida Montanejos	45	5h 15'	1000	3	
7	Puebla de Arenoso	Pto. acogida Montanejos	27,5	3h 15'	660	2	
8	La Rosada	Pto. acogida Montanejos	34,5/38	4h / 4h 25'	935/ 1000	4	

Difficulty:

- 1 Very easy
- 2 Easy
- 3 Hard
- 4 Very hard

## Details of interest:

### Alto Mijares BTT Centre Meeting Point:

Alto Mijares BTT Centre  
 Campuebla Apartaments & Spa  
 Fuente de Baños Av. 14  
 12448 Montanejos (Castellón)  
 Phone: +34 629 673 522 / +34 964 131 074  
 E-mail: [info@campuebla.es](mailto:info@campuebla.es) <sup>[3]</sup>  
 Website: [www.campuebla.es](http://www.campuebla.es) <sup>[4]</sup>  
 Facebook: [www.facebook.com/centrobttaltomijares](https://www.facebook.com/centrobttaltomijares) <sup>[5]</sup>

### Meeting point services:

- Bike Rental
- Bike wash point
- Changing rooms and showers
- Accommodation

### Useful telephone numbers:

Tourist Info Montanejos: +34 964 131 153

### Directions:

From Castellon de la Plana, take road CV-20 and from Valencia or Zaragoza take motorway A-23 (also called "Autovía Mudéjar") and take the road that goes to Jérica.


### Cities nearby:

[Montanejos](#) <sup>[6]</sup>

### Rate and share

#### Average:

No votes yet



Others

Close

- [Top](#)
- [Back](#)

- [Cookies policy](#)
- [Legal notice](#)
- [Contact us](#)
- [Sitemap](#)
- [Newsletter](#)

© Turisme Comunitat Valenciana, 2019. Todos los derechos reservados.